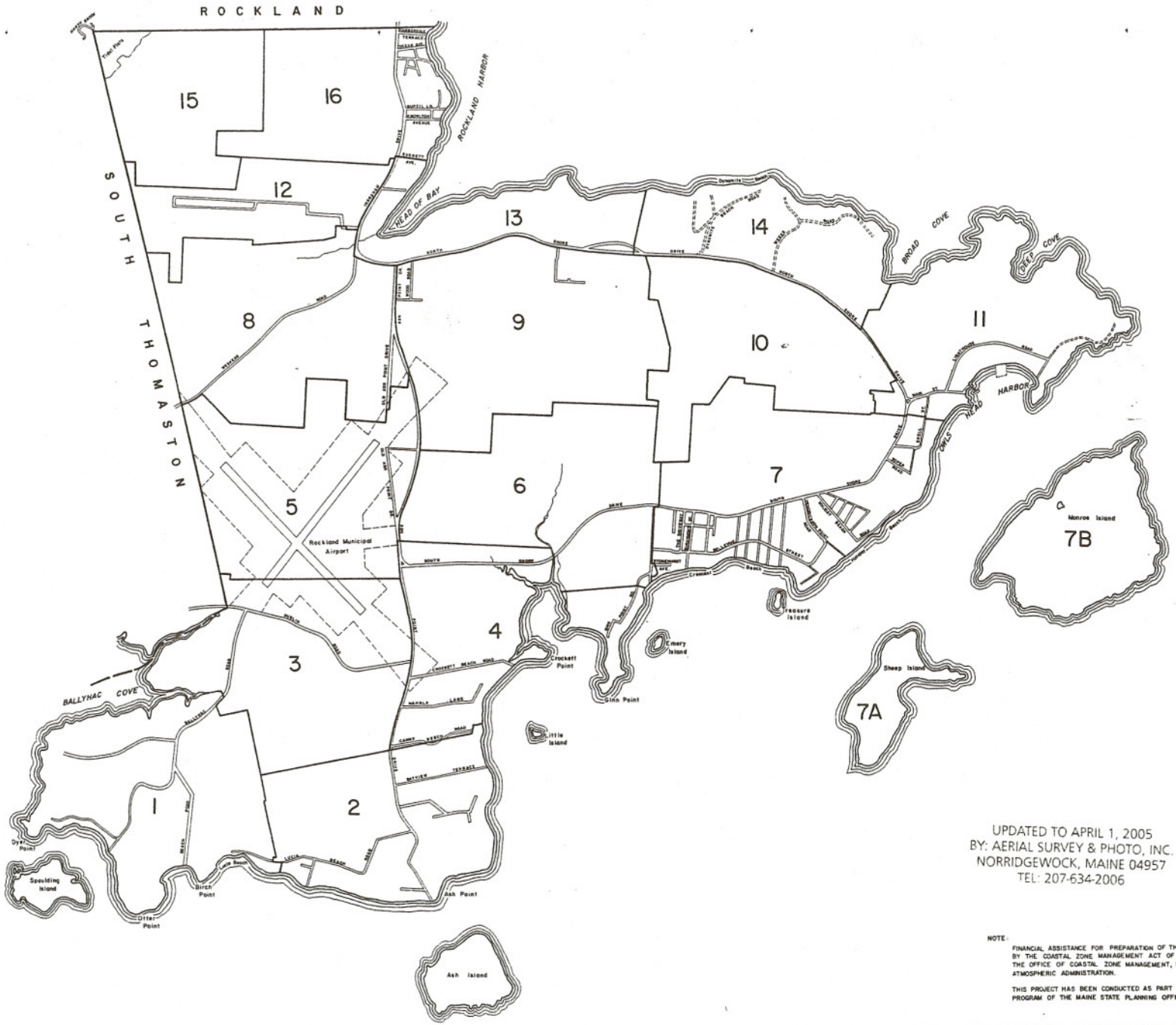

UPDATED TO APRIL 1, 2005
BY: AERIAL SURVEY & PHOTO, INC.
NORRIDGEWOCK, MAINE 04957
TEL: 207-634-2006

NOTE:

FINANCIAL ASSISTANCE FOR PREPARATION OF THIS DOCUMENT PROVIDED BY THE COASTAL ZONE MANAGEMENT ACT OF 1972, ADMINISTERED BY THE OFFICE OF COASTAL ZONE MANAGEMENT, NATIONAL OCEANIC AND ATMOSPHERIC ADMINISTRATION.

THIS PROJECT HAS BEEN CONDUCTED AS PART OF THE COASTAL PROGRAM OF THE MAINE STATE PLANNING OFFICE.

PROPERTY MAP INDEX TOWN OF OWLS HEAD

KNOX COUNTY
MAINE

1980

PHOTOMECHANICALLY REPRODUCED AND UPDATED BY
AERIAL SURVEY & PHOTO, INC
SKOWHEGAN, MAINE

SCALE
1" = 1000'
0 500' 1000' 1500'

LEGEND

MAP LIMITS

MAP NUMBER 3

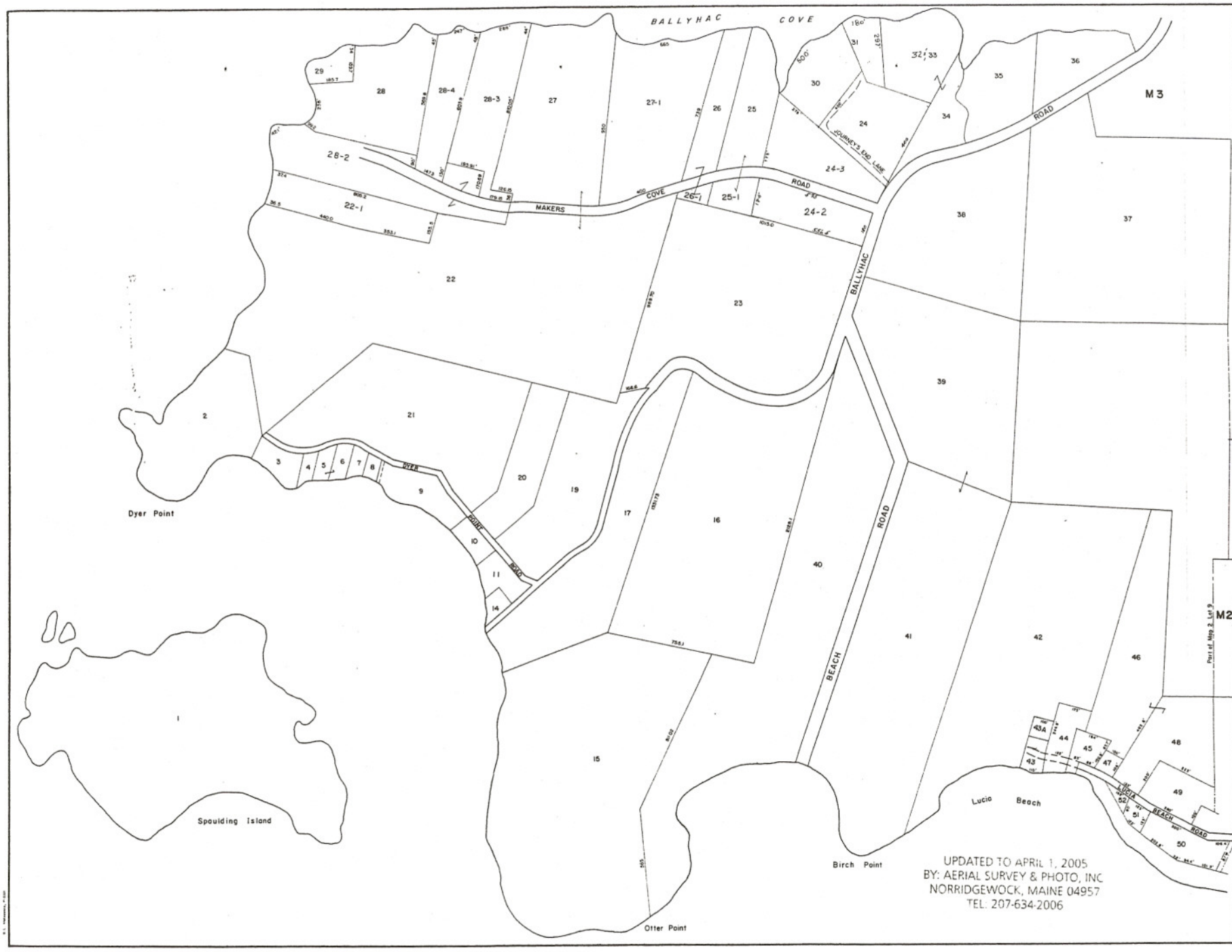

PROPERTY MAP

TOWN OF OWLS HEAD

KNOX COUNTY
MAINE

1980

PHOTOMECHANICALLY REPRODUCED AND UPDATED BY AERIAL SURVEY & PHOTO, INC. SKOWHEGAN, MAINE

SCALE
1" = 200'
0 100' 200' 300'

LEGEND
PARCEL NUMBER 5
ADJACENT MAPS M2
MATCH LINE

NOTE: FOR ASSESSMENT PURPOSES ONLY
NOT TO BE USED FOR CONVEYANCES

No Lot 32

1

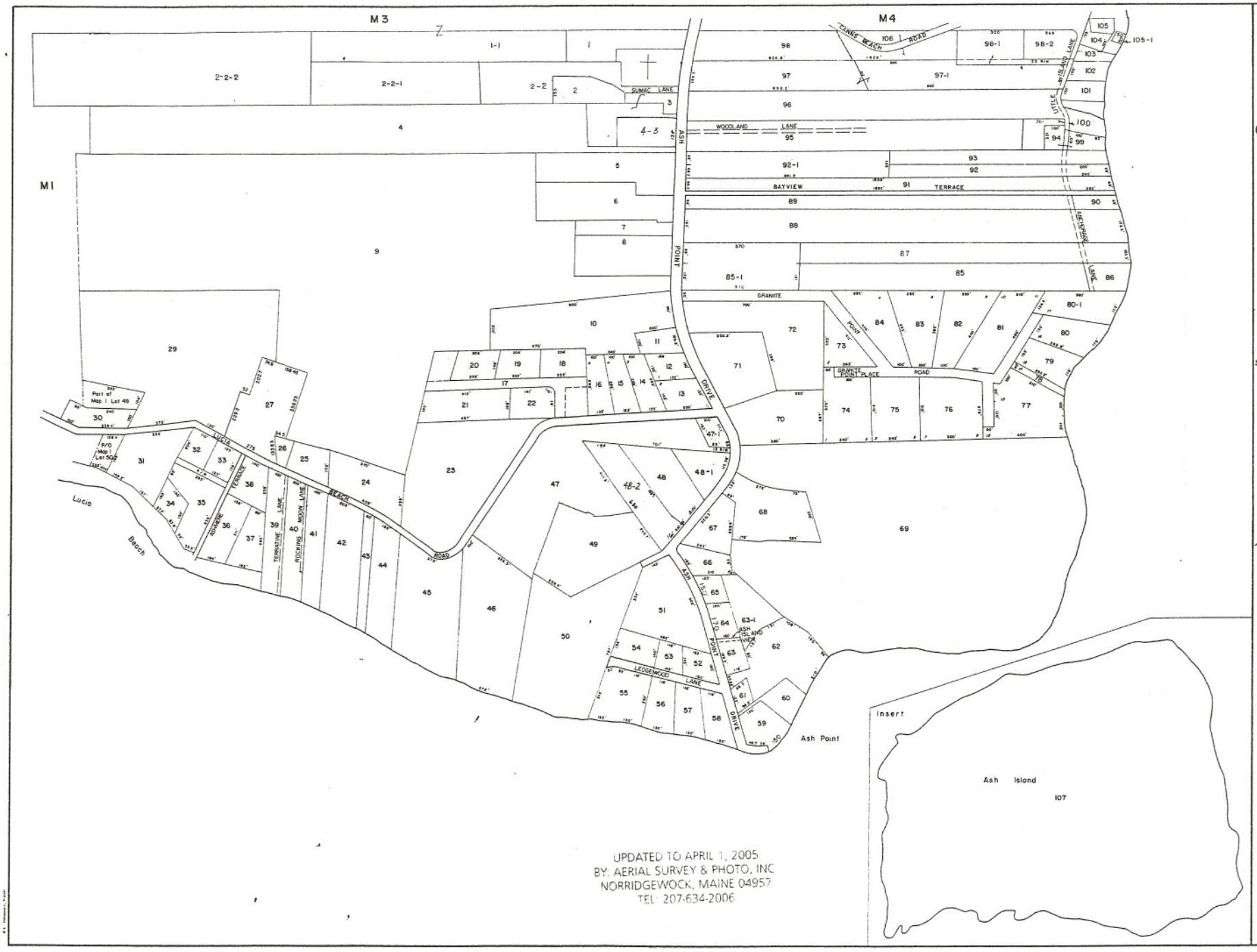

UPDATED TO APRIL 1, 2005
BY: AERIAL SURVEY & PHOTO, INC
NORRIDGEWOCK, MAINE 04957
TEL: 207-634-2006

PROPERTY MAP

TOWN OF OWLS HEAD

KNOX COUNTY
MAINE

1980

PHOTOMECHANICALLY REPRODUCED AND UPDATED BY AERIAL SURVEY & PHOTO, INC. SKOWHEGAN, MAINE

SCALE
1" = 200'
0 100' 200' 300'

LEGEND
PARCEL NUMBER 5
ADJACENT MAPS M2
MATCH LINE

NOTE
FOR ASSESSMENT PURPOSES ONLY
NOT TO BE USED FOR CONVEYANCES

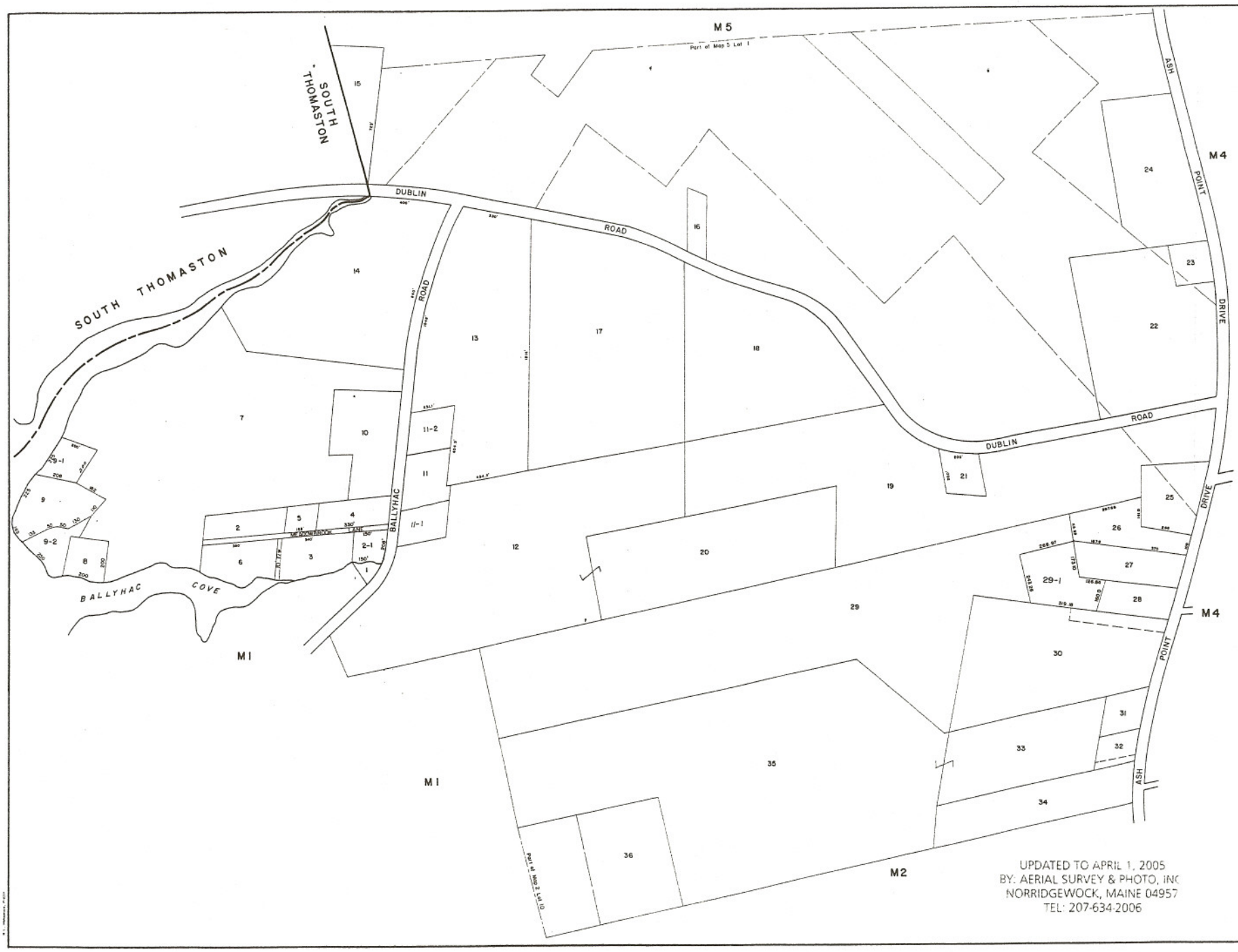

PROPERTY MAP

TOWN OF OWLS HEAD

KNOX COUNTY MAINE

1980

PHOTOMECHANICALLY REPRODUCED AND UPDATED BY AERIAL SURVEY & PHOTO, INC. SKOWHEGAN, MAINE

SCALE
1" = 200'
0 100' 200' 300'

LEGEND
PARCEL NUMBER 5
ADJACENT MAPS M2
MATCH LINE

NOTE:
FOR ASSESSMENT PURPOSES ONLY
NOT TO BE USED FOR CONVEYANCES

PROPERTY MAP

TOWN OF OWLS HEAD

KNOX COUNTY
MAINE

1980

PHOTOMECHANICALLY REPRODUCED AND UPDATED BY
AERIAL SURVEY & PHOTO, INC.
SKOWHEGAN, MAINE

SCALE
1" = 200'
0 100' 200' 300'

LEGEND
PARCEL NUMBER 5
ADJACENT MAPS M2
MATCH LINE

NOTE: FOR ASSESSMENT PURPOSES ONLY
NOT TO BE USED FOR CONVEYANCES

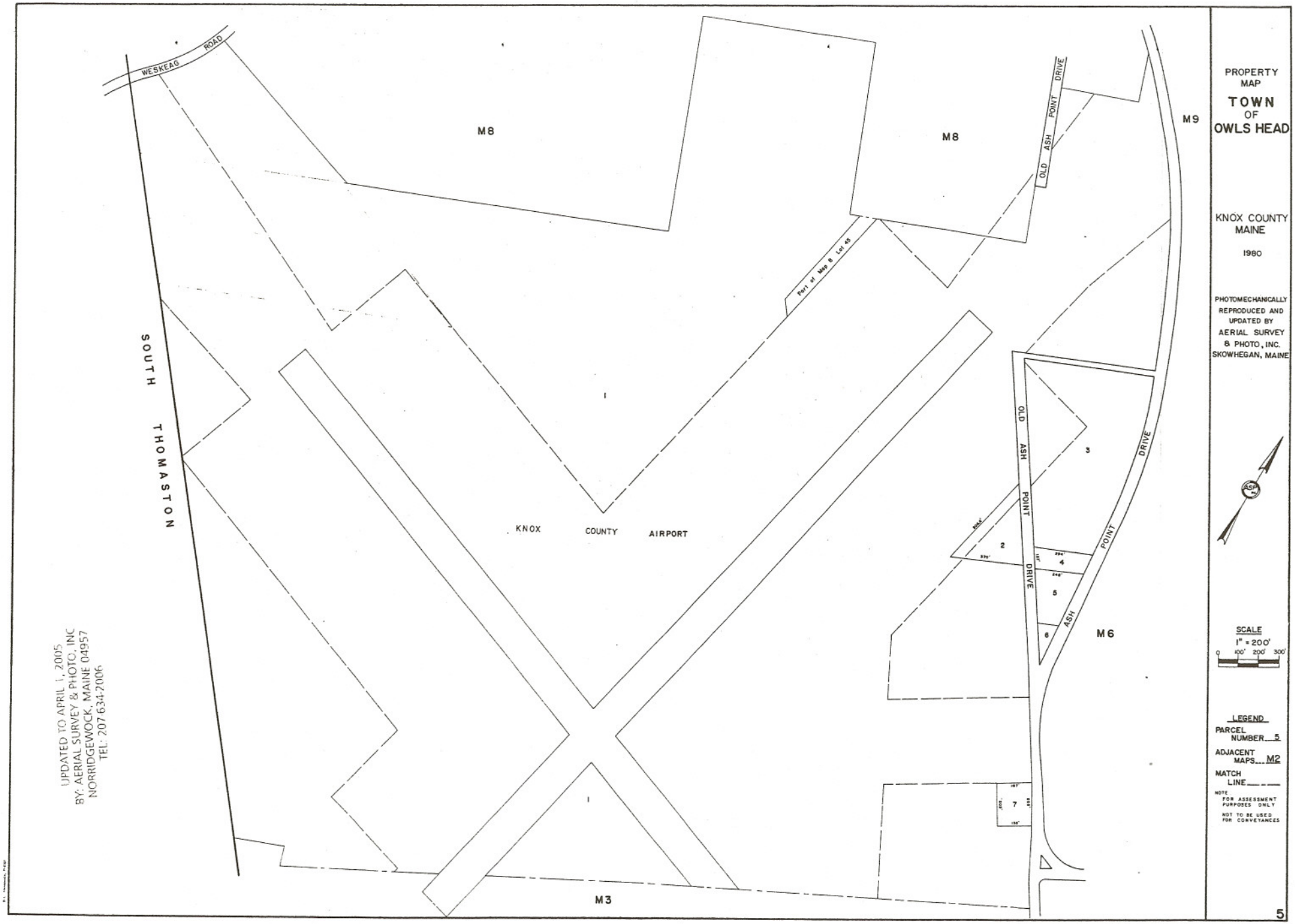
PROPERTY MAP
TOWN OF OWLS HEAD
KNOX COUNTY MAINE
1980
PHOTOMECHANICALLY REPRODUCED AND UPDATED BY AERIAL SURVEY & PHOTO, INC. SKOWHEGAN, MAINE
SCALE
1" = 200'
0 100' 200' 300'
LEGEND
PARCEL NUMBER 5
ADJACENT MAPS M2
MATCH LINE
NOTE FOR ASSESSMENT PURPOSES ONLY
NOT TO BE USED FOR CONVEYANCES
UPDATED TO APRIL 1, 2005
BY: AERIAL SURVEY & PHOTO, INC
NORRIDGEWOCK, MAINE 04957
TEL: 207 634-2006
WESKEAG ROAD
SOUTH THOMASTON
M8
M8
M9
M6
M3
OLD ASH POINT DRIVE
OLD ASH POINT DRIVE
ASH POINT DRIVE
Part of Map 8 Lot 45
KNOX COUNTY AIRPORT
1
1
2
3
4
5
6
7

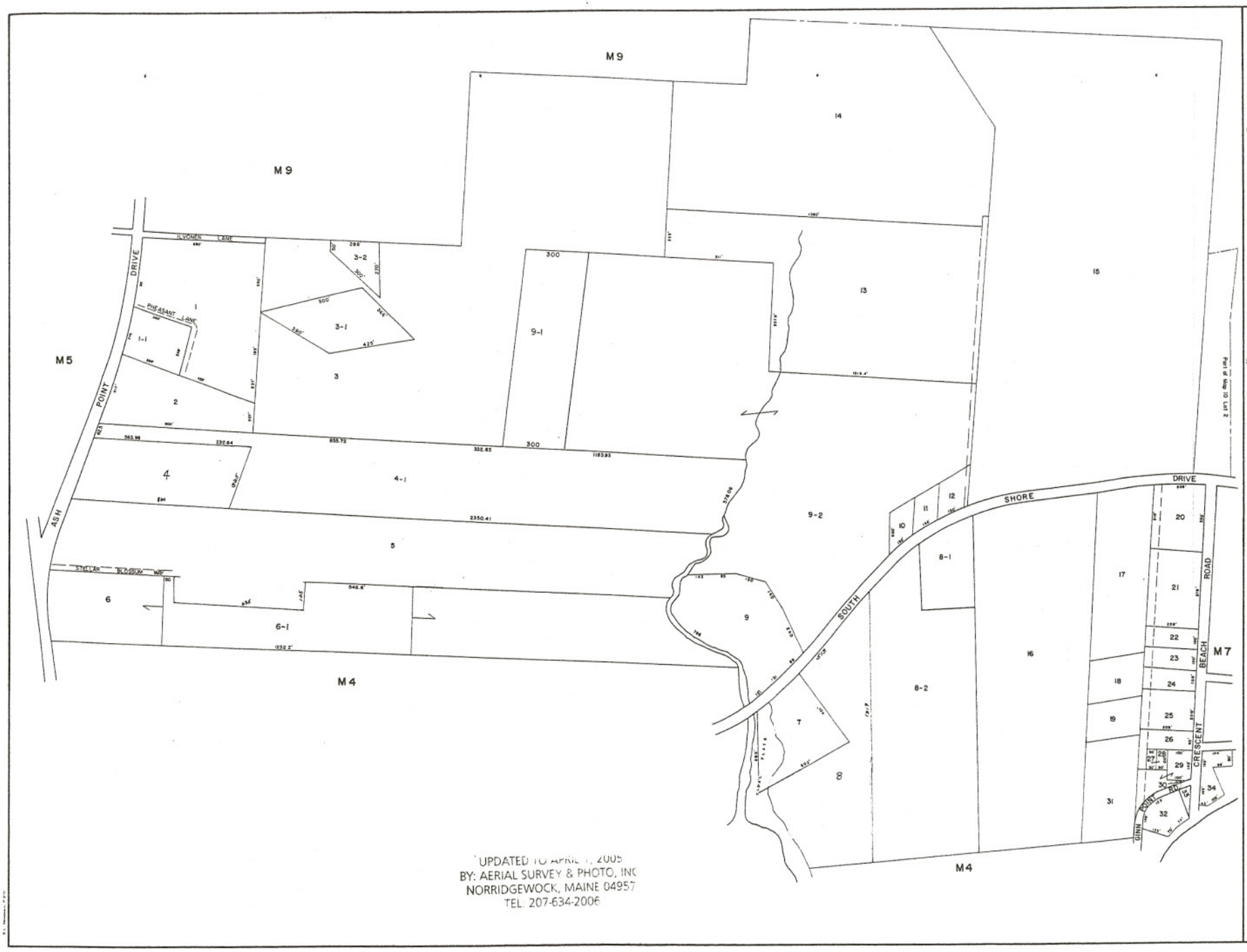

UPDATED TO APRIL 1, 2005
BY: AERIAL SURVEY & PHOTO, INC
NORRIDGEWOCK, MAINE 04957
TEL. 207-634-2006

PROPERTY MAP

TOWN OF OWLS HEAD

KNOX COUNTY
MAINE

1980

PHOTOMECHANICALLY REPRODUCED AND UPDATED BY
AERIAL SURVEY & PHOTO, INC.
SKOWHEGAN, MAINE

SCALE
1" = 200'
0 100' 200' 300'

LEGEND
PARCEL NUMBER 5
ADJACENT MAPS M2
MATCH LINE

NOTE
FOR ASSESSMENT PURPOSES ONLY
NOT TO BE USED FOR CONVEYANCES

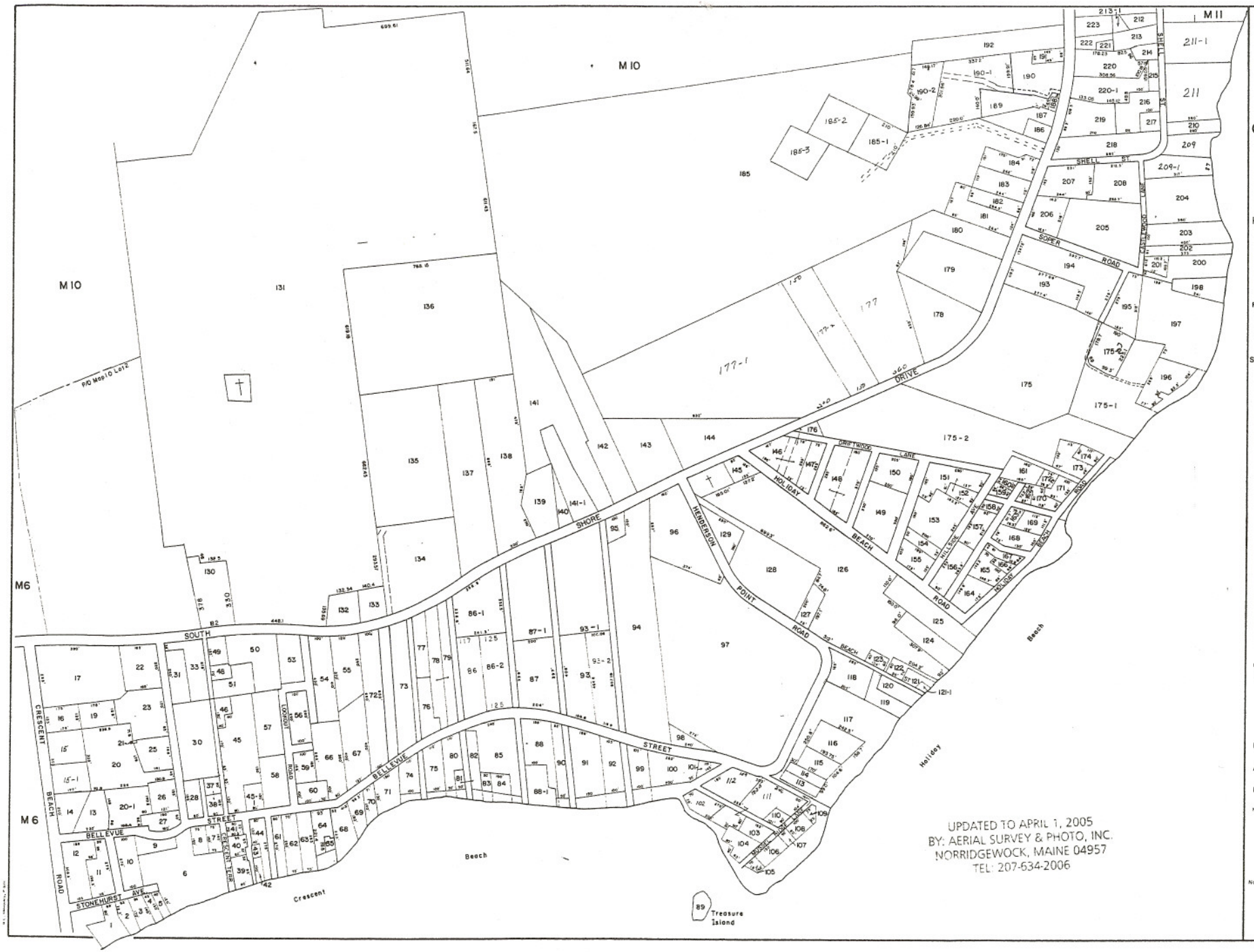

PROPERTY MAP

TOWN OF OWLS HEAD

KNOX COUNTY
MAINE

1980

PHOTOMECHANICALLY REPRODUCED AND UPDATED BY
AERIAL SURVEY & PHOTO, INC.
SKOWHEGAN, MAINE

SCALE
1" = 200'
0 100' 200' 300'

LEGEND
PARCEL NUMBER 5
ADJACENT MAPS M2
MATCH LINE

NOTE
FOR ASSESSMENT PURPOSES ONLY
NOT TO BE USED FOR CONVEYANCES

No Lot 199

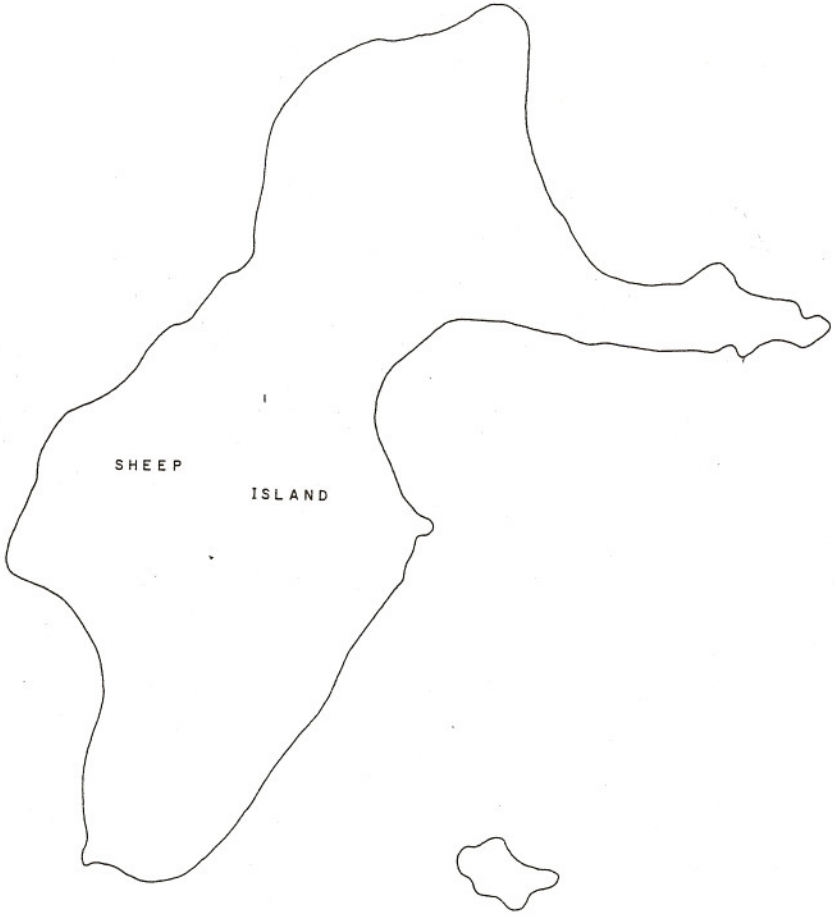

UPDATED TO APRIL 1, 2005
BY: AERIAL SURVEY & PHOTO, INC.
NORRIDGEWOCK, MAINE 04957
TEL: 207-634-2006

PROPERTY MAP

TOWN OF OWLS HEAD

KNOX COUNTY
MAINE

1980

PHOTOMECHANICALLY REPRODUCED AND UPDATED BY
AERIAL SURVEY & PHOTO, INC.
SKOWHEGAN, MAINE

SCALE
1" = 200'
0 100' 200' 300'

LEGEND
PARCEL NUMBER 5
ADJACENT MAPS M2
MATCH LINE

NOTE
FOR ASSESSMENT PURPOSES ONLY
NOT TO BE USED FOR CONVEYANCES

7A

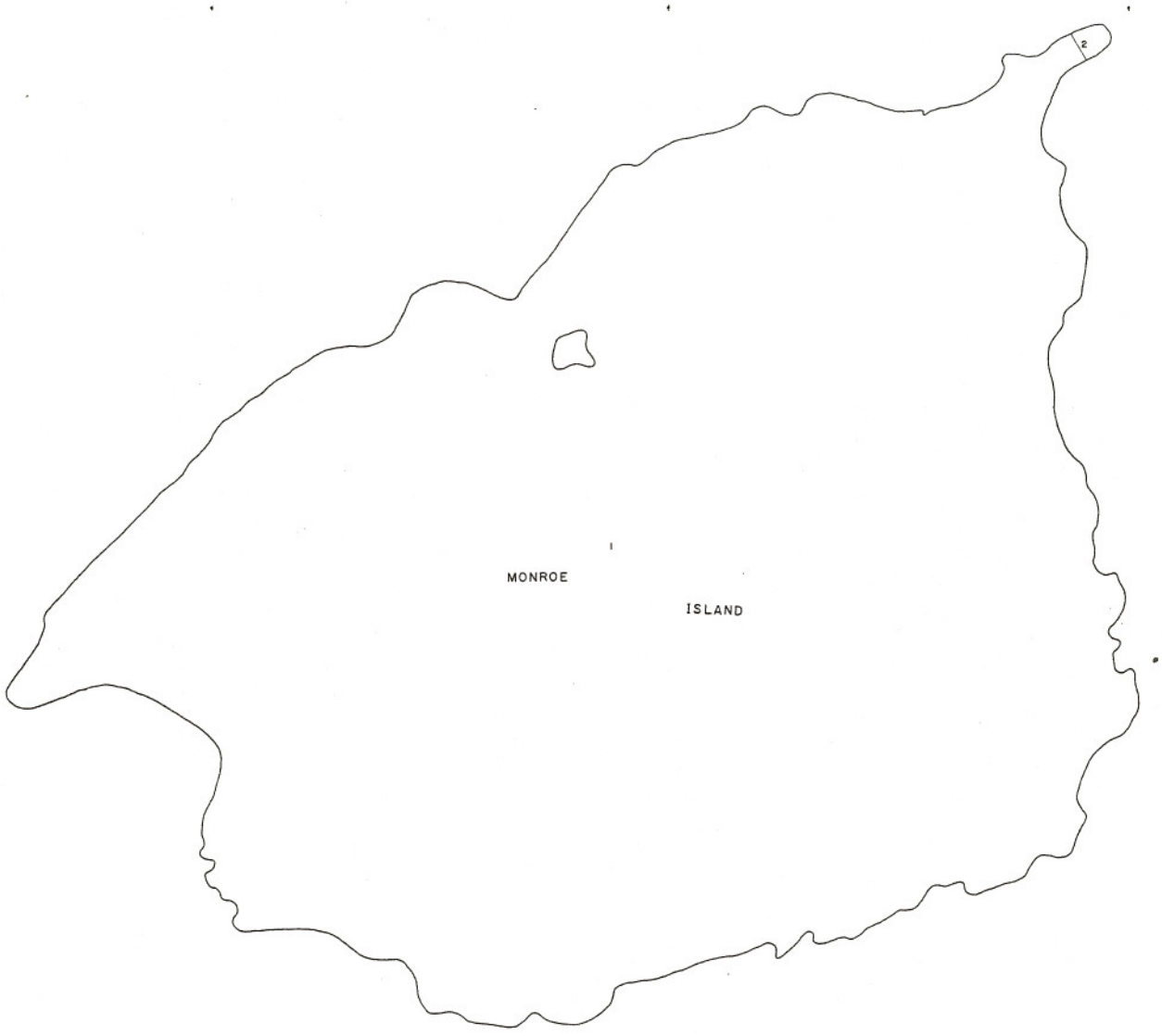

UPDATED TO APRIL 1, 2001
BY: AERIAL SURVEY & PHOTO, INC
NORRIDGEWOCK, MAINE 04957
TEL: 207-634-2006

PROPERTY MAP

TOWN OF OWLS HEAD

KNOX COUNTY
MAINE

1980

PHOTOMECHANICALLY REPRODUCED AND UPDATED BY
AERIAL SURVEY & PHOTO, INC
SKOWHEGAN, MAINE

SCALE
1" = 200'
0 100' 200' 300'

LEGEND
PARCEL NUMBER 5
ADJACENT MAPS M2
MATCH LINE

NOTE
FOR ASSESSMENT PURPOSES ONLY
NOT TO BE USED FOR CONVEYANCES

UPDATED TO APRIL 1, 2005
BY: AERIAL SURVEY & PHOTO, INC.
NORRIDGEWOCK, MAINE 04957
TEL: 207-634-2006

PROPERTY MAP

TOWN OF OWLS HEAD

KNOX COUNTY
MAINE

1980

PHOTOMECHANICALLY REPRODUCED AND UPDATED BY
AERIAL SURVEY & PHOTO, INC.
SKOWHEGAN, MAINE

SCALE
1" = 200'
0 100' 200' 300'

LEGEND
PARCEL NUMBER 5
ADJACENT MAPS M2
MATCH LINE

NOTE
FOR ASSESSMENT PURPOSES ONLY
NOT TO BE USED FOR CONVEYANCES

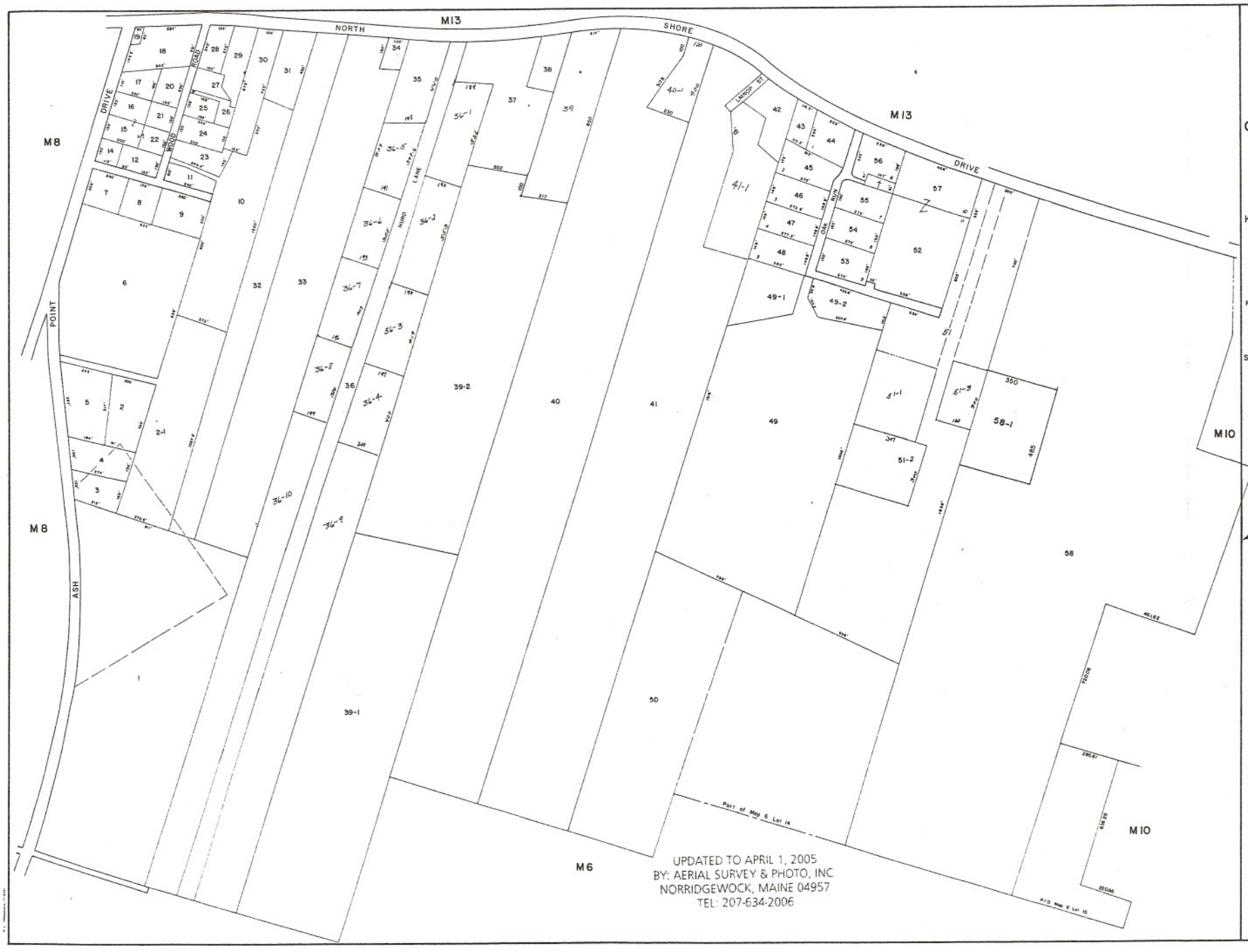

PROPERTY MAP

TOWN OF OWLS HEAD

KNOX COUNTY
MAINE

1980

PHOTOMECHANICALLY REPRODUCED AND UPDATED BY
AERIAL SURVEY & PHOTO, INC.
SKOWHEGAN, MAINE

SCALE
1" = 200'
0 100' 200' 300'

LEGEND
PARCEL NUMBER 5
ADJACENT MAPS M2
MATCH LINE

NOTE
FOR ASSESSMENT PURPOSES ONLY
NOT TO BE USED FOR CONVEYANCES

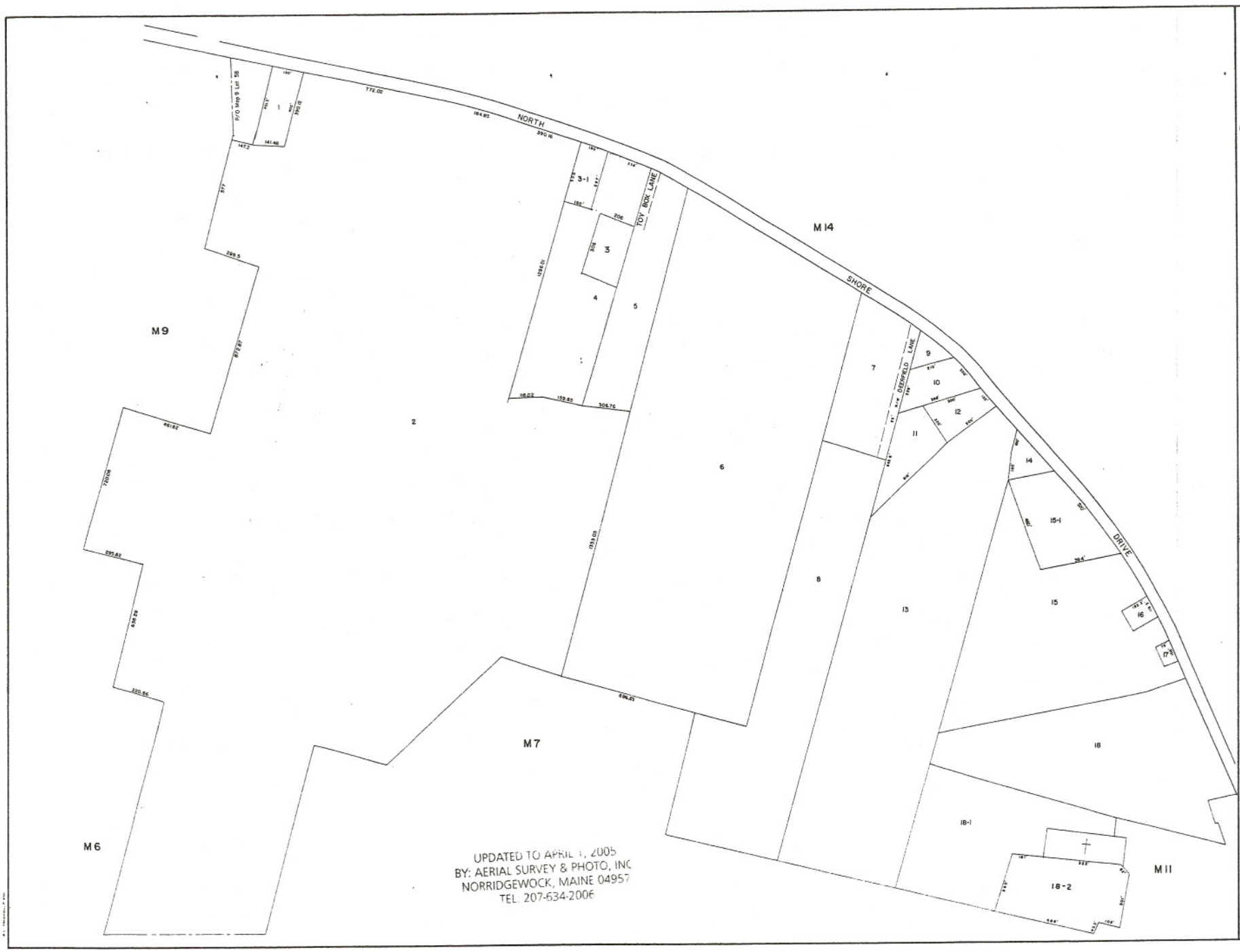

PROPERTY MAP

TOWN OF OWLS HEAD

KNOX COUNTY
MAINE

1980

PHOTOMECHANICALLY REPRODUCED AND UPDATED BY
AERIAL SURVEY & PHOTO, INC
SKOWHEGAN, MAINE

SCALE
1" = 200'
0 100' 200' 300'

LEGEND
PARCEL NUMBER 5
ADJACENT MAPS M2
MATCH LINE

NOTE
FOR ASSESSMENT PURPOSES ONLY
NOT TO BE USED FOR CONVEYANCES

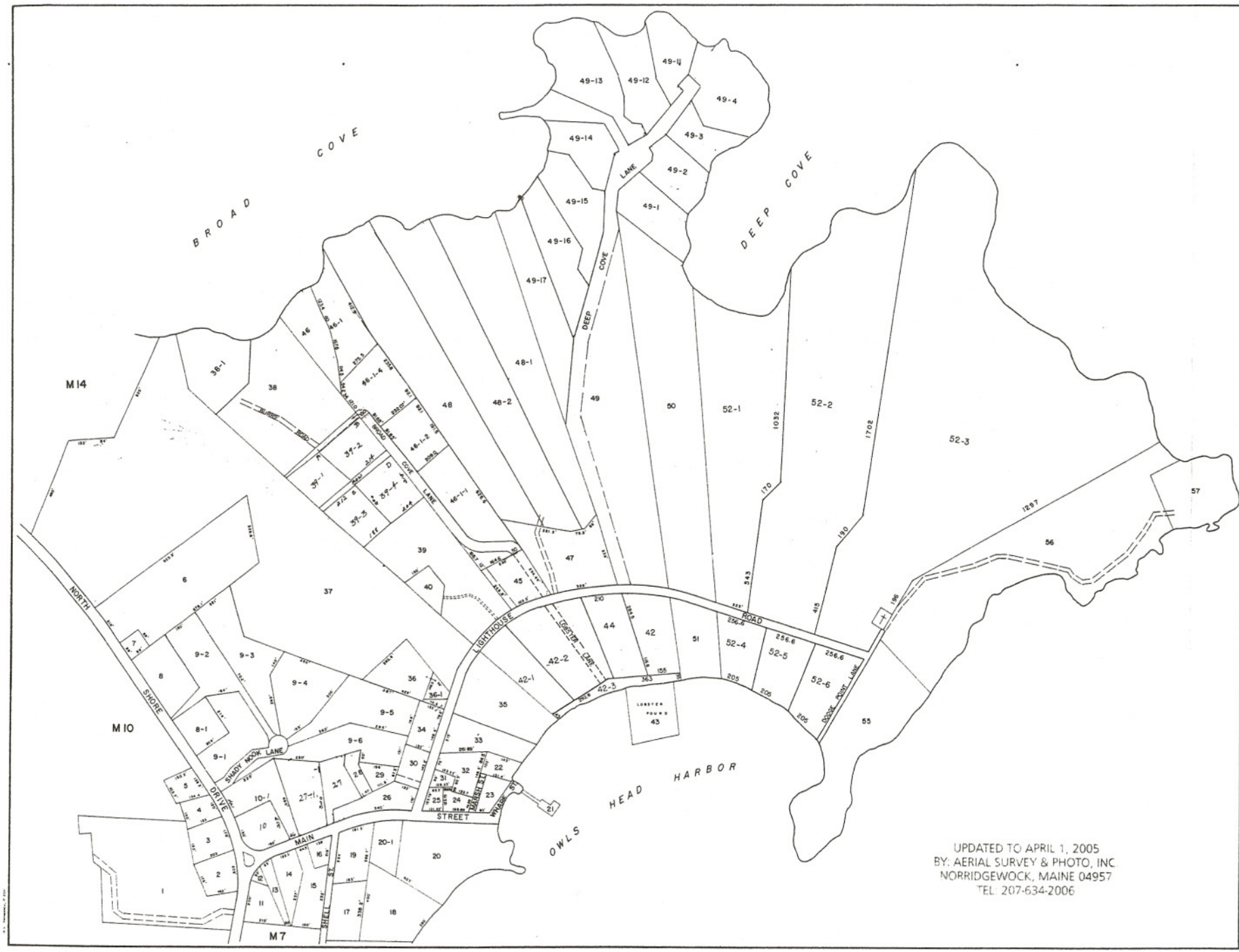

PROPERTY MAP

TOWN OF OWLS HEAD

KNOX COUNTY MAINE

1980

PHOTOMECHANICALLY REPRODUCED AND UPDATED BY AERIAL SURVEY & PHOTO, INC SKOWHEGAN, MAINE

SCALE

1" = 200'

0 100' 200' 300'

LEGEND

PARCEL NUMBER 5

ADJACENT MAPS M2

MATCH LINE

NOTE FOR ASSESSMENT PURPOSES ONLY

NOT TO BE USED FOR CONVEYANCES

UPDATED TO APRIL 1, 2005
BY: AERIAL SURVEY & PHOTO, INC
NORRIDGEWOCK, MAINE 04957
TEL 207-634-2006

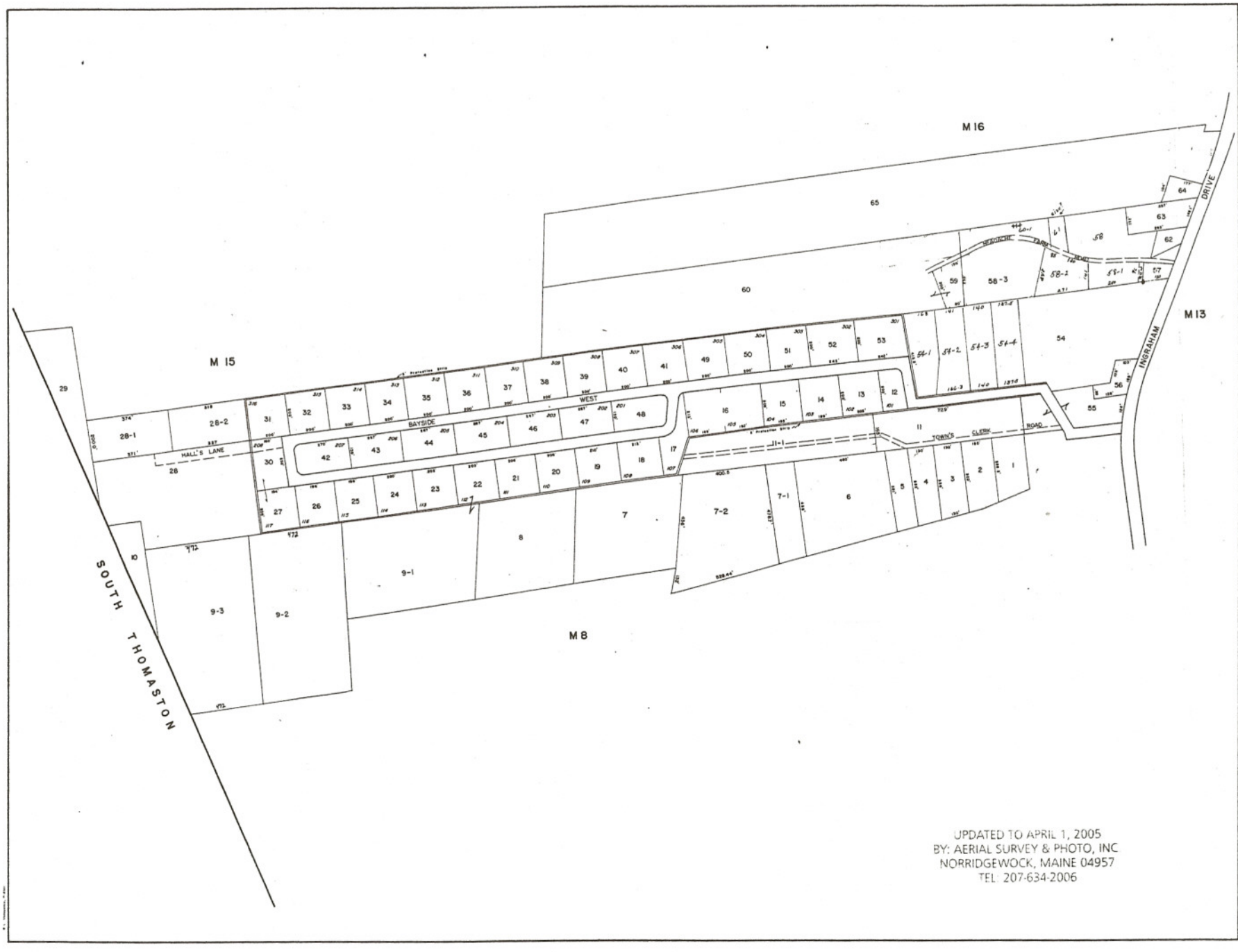

PROPERTY MAP

TOWN OF OWLS HEAD

KNOX COUNTY MAINE

1980

PHOTOMECHANICALLY REPRODUCED AND UPDATED BY AERIAL SURVEY & PHOTO, INC SKOWHEGAN, MAINE

ASP

SCALE

1" = 200'

0 100' 200' 300'

LEGEND

PARCEL NUMBER 5

ADJACENT MAPS M2

MATCH LINE

NOTE FOR ASSESSMENT PURPOSES ONLY

NOT TO BE USED FOR CONVEYANCES

UPDATED TO APRIL 1, 2005
BY: AERIAL SURVEY & PHOTO, INC
NORRIDGEWOCK, MAINE 04957
TEL: 207-634-2006

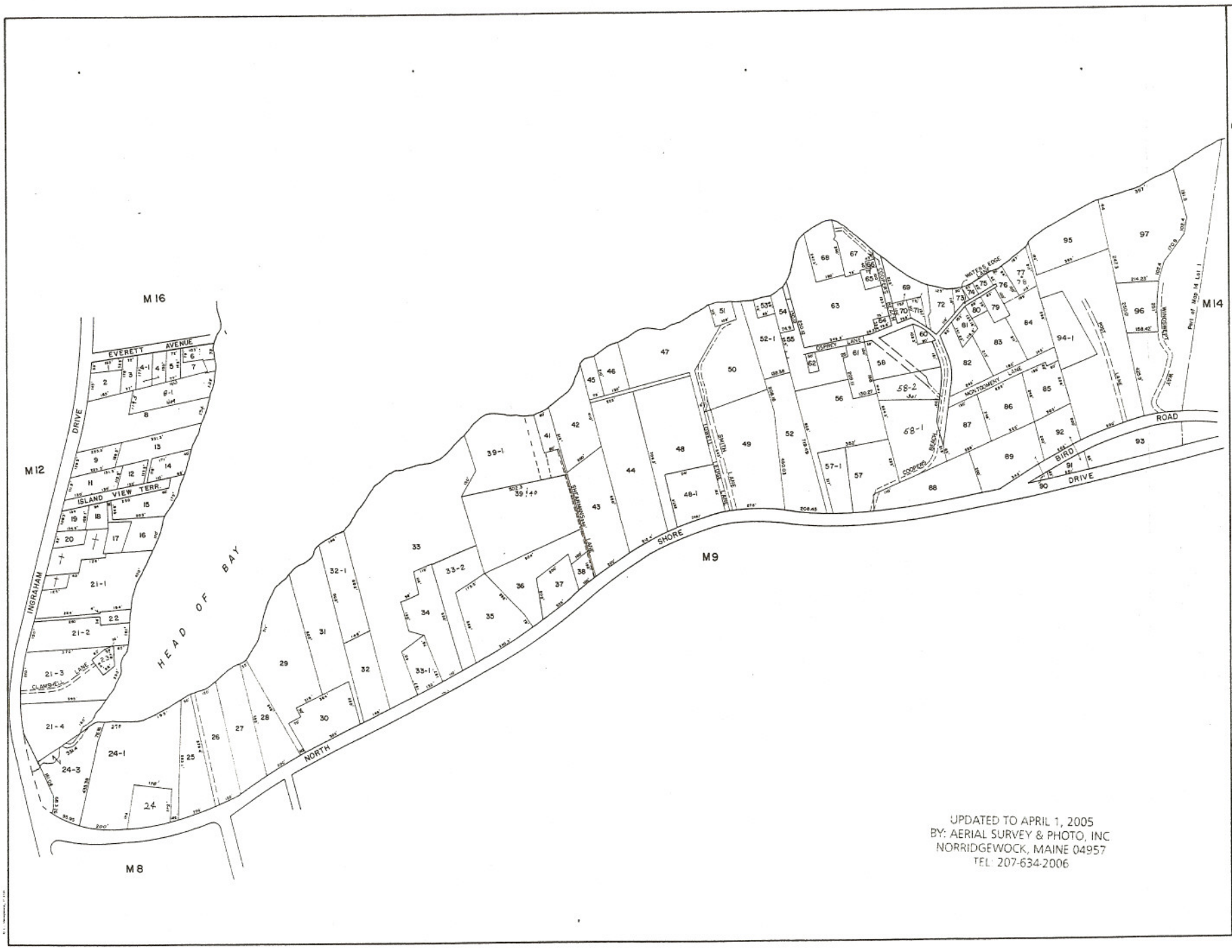

UPDATED TO APRIL 1, 2005
BY: AERIAL SURVEY & PHOTO, INC
NORRIDGEWOCK, MAINE 04957
TEL: 207-634-2006

PROPERTY MAP

TOWN OF OWLS HEAD

KNOX COUNTY
MAINE

1980

PHOTOMECHANICALLY REPRODUCED AND UPDATED BY
AERIAL SURVEY PHOTO, INC
SKOWHEGAN, MAINE

SCALE
1" = 200'
0 100' 200' 300'

LEGEND
PARCEL NUMBER 5
ADJACENT MAPS M2
MATCH LINE

NOTE
FOR ASSESSMENT PURPOSES ONLY
NOT TO BE USED FOR CONVEYANCES

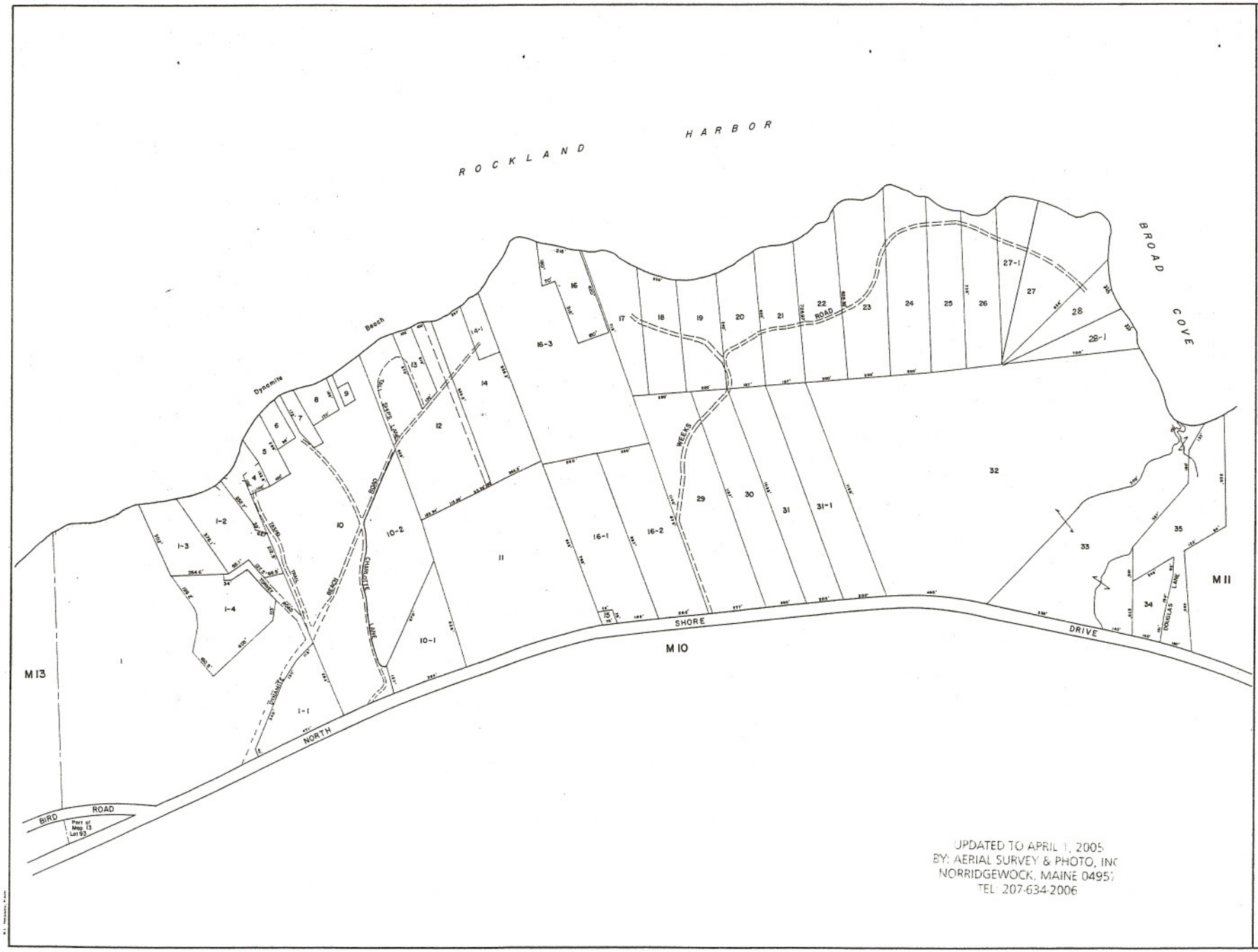

PROPERTY MAP

TOWN OF OWLS HEAD

KNOX COUNTY
MAINE

1980

PHOTOMECHANICALLY REPRODUCED AND UPDATED BY AERIAL SURVEY & PHOTO, INC SKOWHEGAN, MAINE

SCALE
1" = 200'
0 100' 200' 300'

LEGEND
PARCEL NUMBER 5
ADJACENT MAPS M2
MATCH LINE

NOTE: FOR ASSESSMENT PURPOSES ONLY
NOT TO BE USED FOR CONVEYANCES

UPDATED TO APRIL 1, 2005
BY: AERIAL SURVEY & PHOTO, INC
NORRIDGEWOCK, MAINE 04957
TEL: 207-634-2006

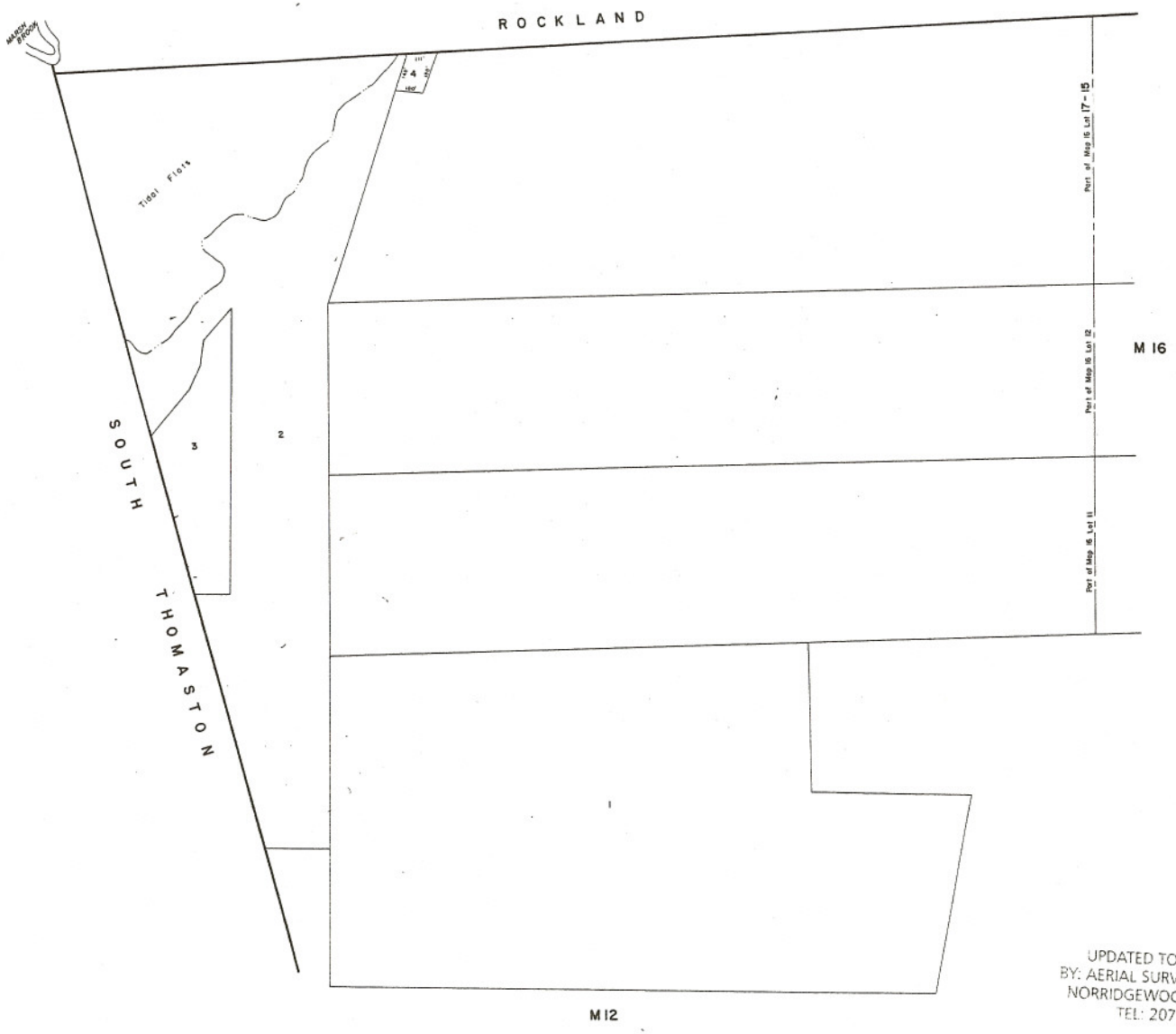

UPDATED TO APRIL 1, 2005
BY: AERIAL SURVEY & PHOTO, INC
NORRIDGEWOCK, MAINE 04957
TEL: 207-634-2006

PROPERTY MAP

TOWN OF OWLS HEAD

KNOX COUNTY
MAINE

1980

PHOTOMECHANICALLY REPRODUCED AND UPDATED BY
AERIAL SURVEY & PHOTO, INC
SKOWHEGAN, MAINE

SCALE
1" = 200'
0 100' 200' 300'

LEGEND
PARCEL NUMBER 5
ADJACENT MAPS M2
MATCH LINE

NOTE:
FOR ASSESSMENT PURPOSES ONLY
NOT TO BE USED FOR CONVEYANCES

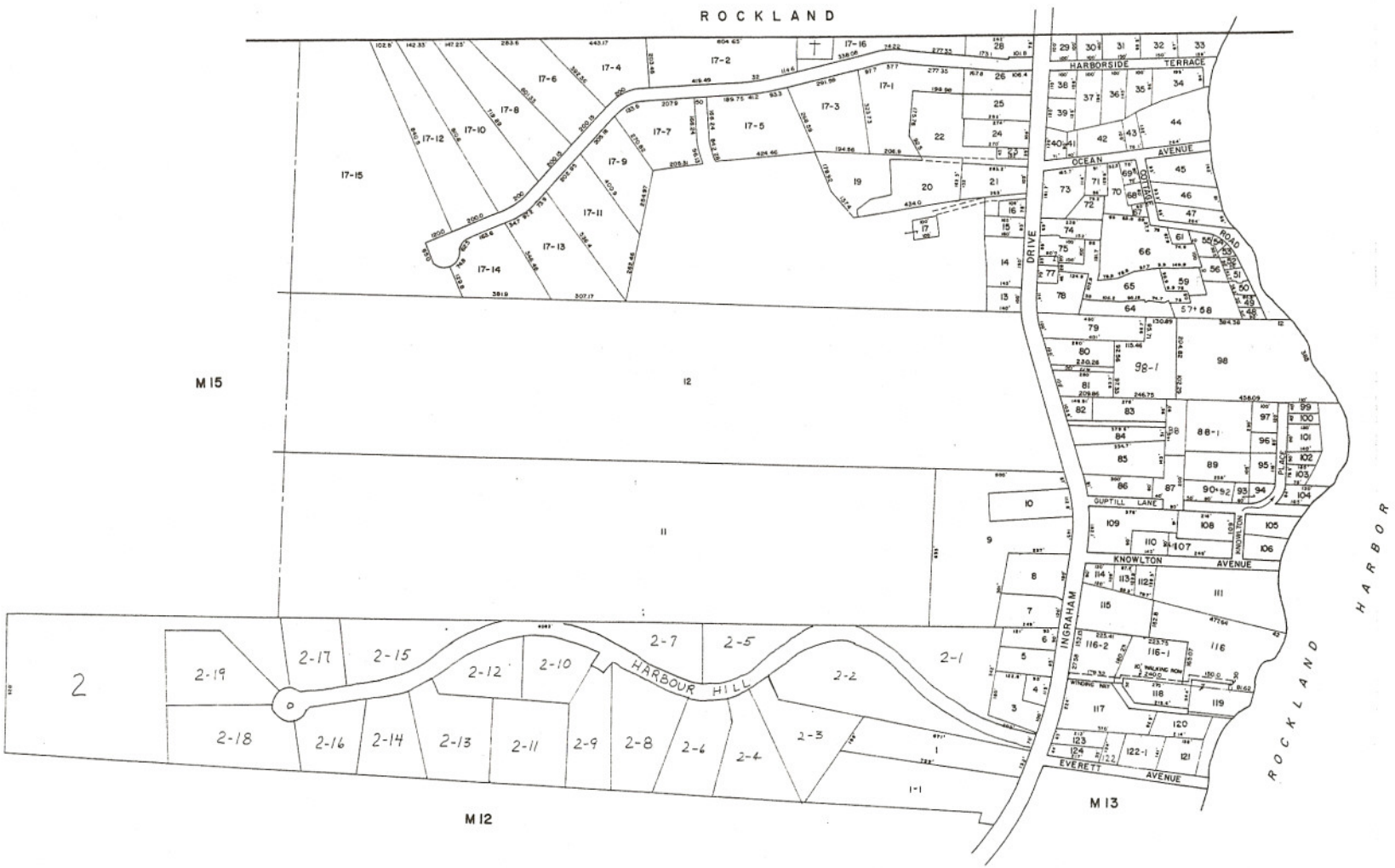

PROPERTY MAP

TOWN OF OWLS HEAD

KNOX COUNTY
MAINE

1980

PHOTOMECHANICALLY REPRODUCED AND UPDATED BY
AERIAL SURVEY & PHOTO, INC
SKOWHEGAN, MAINE

SCALE
1" = 200'
0 100' 200' 300'

LEGEND
PARCEL NUMBER 5
ADJACENT MAPS M2
MATCH LINE

NOTE
FOR ASSESSMENT PURPOSES ONLY
NOT TO BE USED FOR CONVEYANCES

UPDATED TO APRIL 1, 2005
BY: AERIAL SURVEY & PHOTO, INC
NORRIDGEWOCK, MAINE 04957
TEL: 207-634-2006